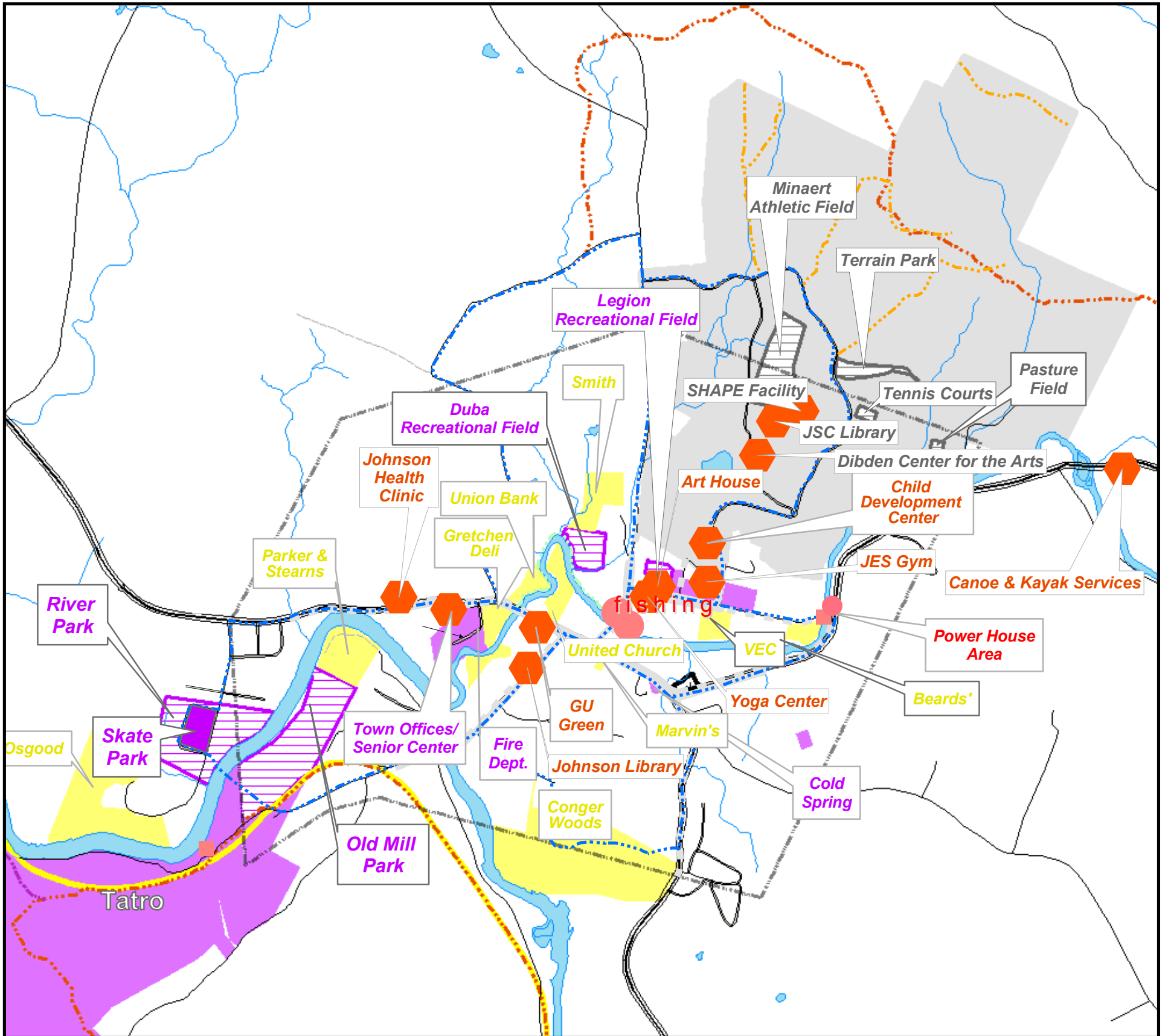
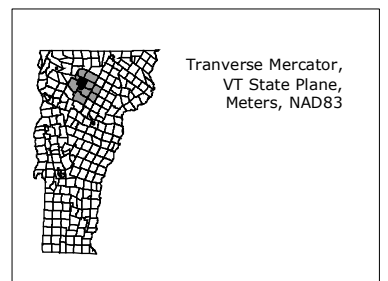


Johnson, Vermont Town Plan Village Recreation Resources



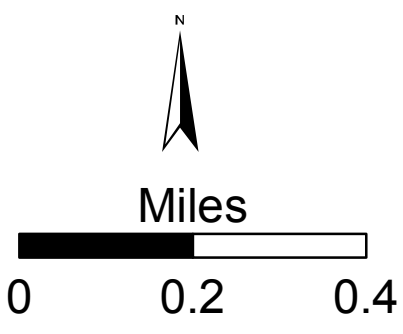
- | | | |
|--|--|----------------------|
| Cemetery | Proposed Rail Trail | Road Class |
| Johnson State College | Long Trail | US/State Route |
| Town/Village Owned | VAST Trail | Class 2 Town Highway |
| Municipal Forest | Existing/Desired Walking Paths**
<small>**As discussed in Johnson Pathways Plan</small> | Class 3 Town Highway |
| State Owned | Existing Sidewalk | Class 4 Town Highway |
| Public Access Area | Proposed Sidewalk | Private Road |
| Private Parcel with Informal Access for Hiking, Swimming and/or Fishing
<small>**Check with Landowner**</small> | Riverwalk**
<small>**As discussed in Johnson Pathways Plan</small> | Stream/River |
| | Johnson State College Trails | Pond/Lake |



Lamoille County
Planning Commission
GIS Service Center

For planning purposes only.
Not for regulatory interpretation.

Karyl Fuller
LCPC
PO Box 1009
43 Portland Street
Morrisville, VT 05661-1009
802.888.4548 f 802.888.6938
karyl@lpcvt.org
o:\g_drive\towns
\\jo_proj\reclmaps_Jo
March 3, 2006.



POLITICAL BOUNDARIES: 1:24000 USGS Quadrangles, VCGI, 1991.
ROADS: 1:5000 E-911 Road Data, 2002.
SURFACE WATER: On-screen digitized from 1:5000 digital orthophotos using USGS 7 1/2' quadrangles and 1:20000 color infrared aerial photography as additional source material, VCGI for VHD-USGS, 2001.
TRAILS: ANR, 1993.
PUBLIC LANDS: Generated by UVM Spatial Data Lab using various sources, 2002.
TOWN LANDS: 1:5,000 LCPC data, 2002.
WATER ACCESS AREAS: LCPC data, 1998.